# "Stain Removal"
## Measuring the Effect of Violence on Ethnic Demography in Kenya

J. Andrew Harris

Ph.D. Candidate
Department of Government
Harvard University

March 30, 2012

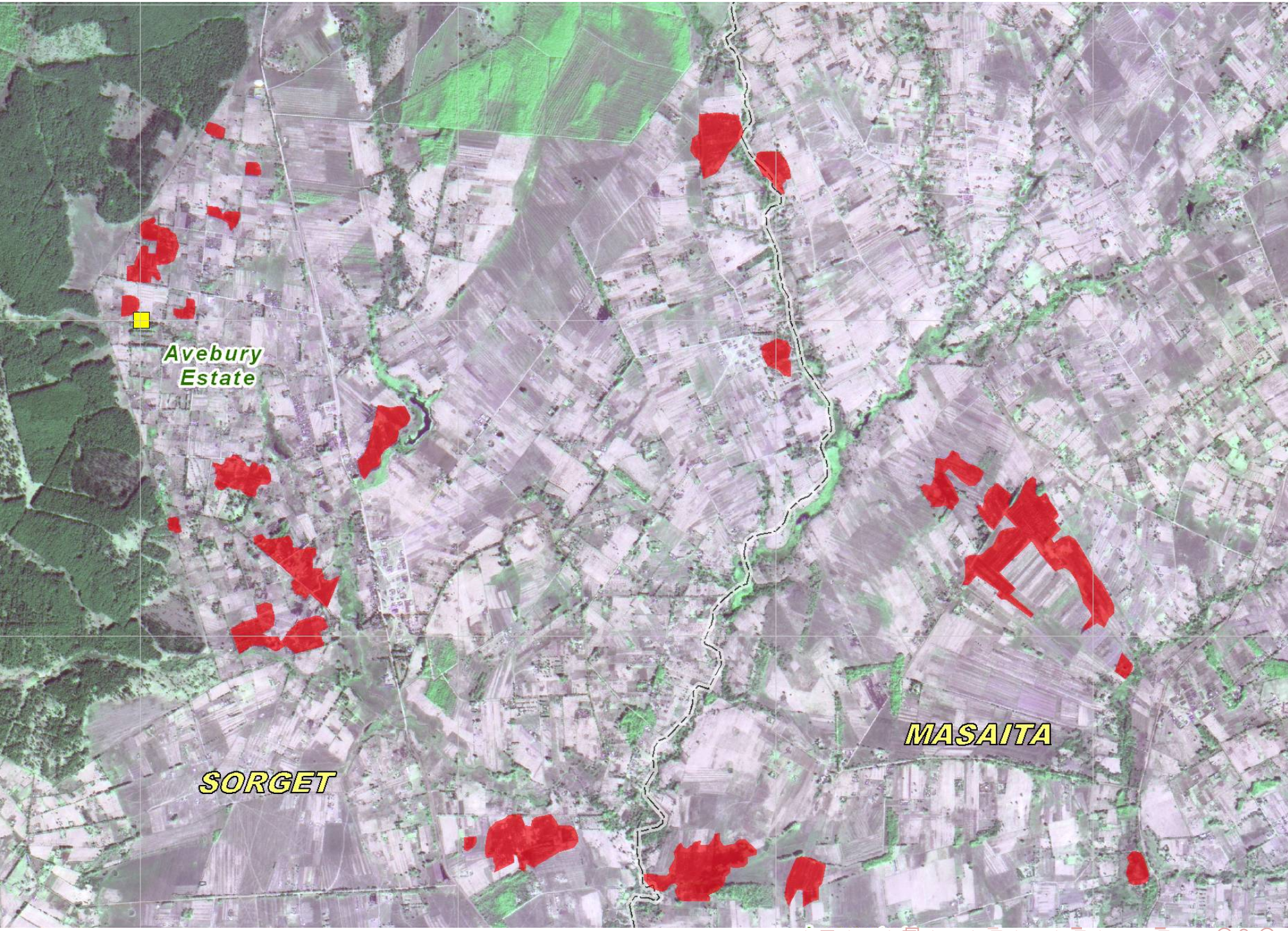
Avebury
Estate
SORGET
MASAITA

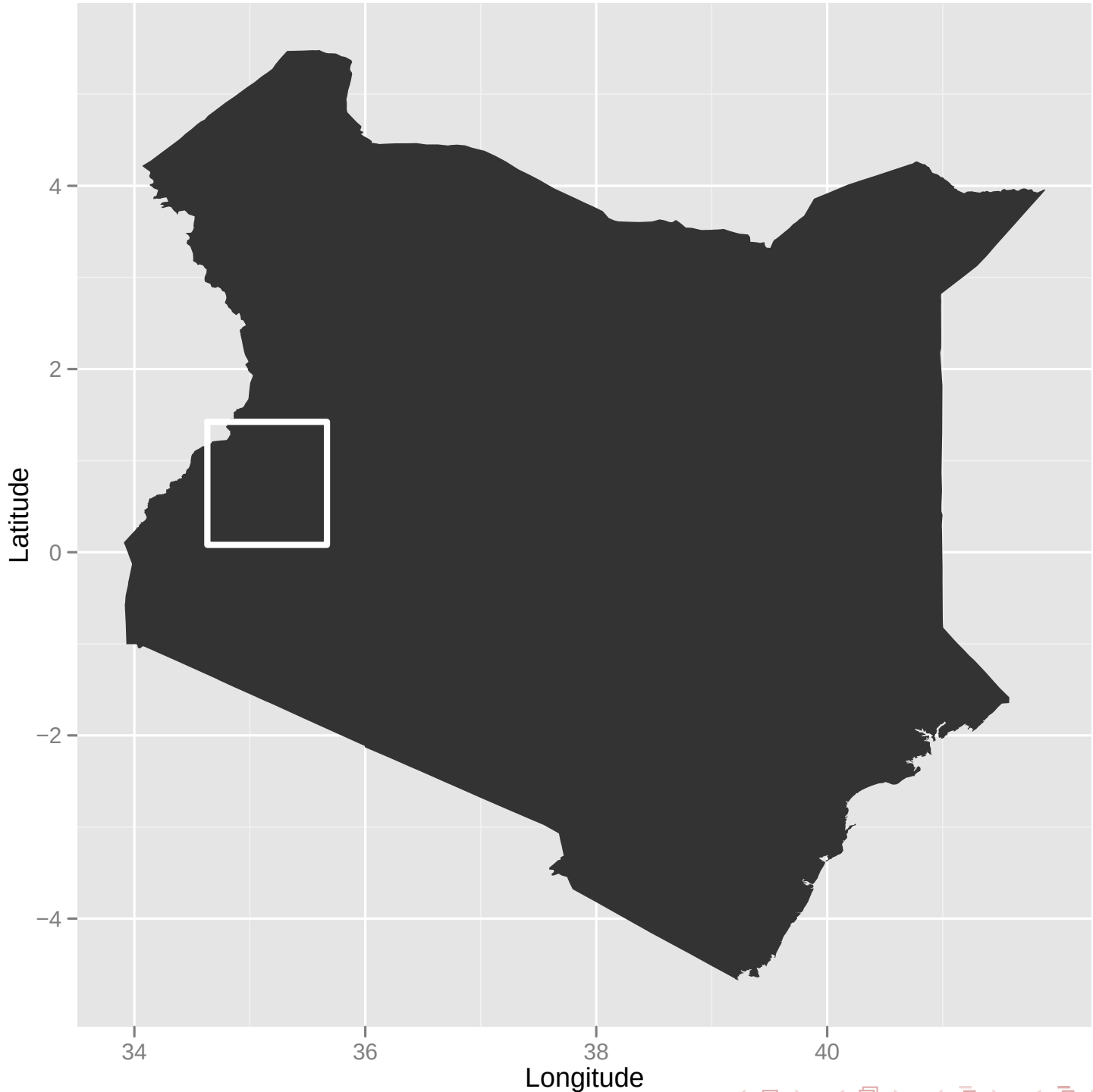
4
2
0
−2
−4
Latitude
34
36
38
40
Longitude

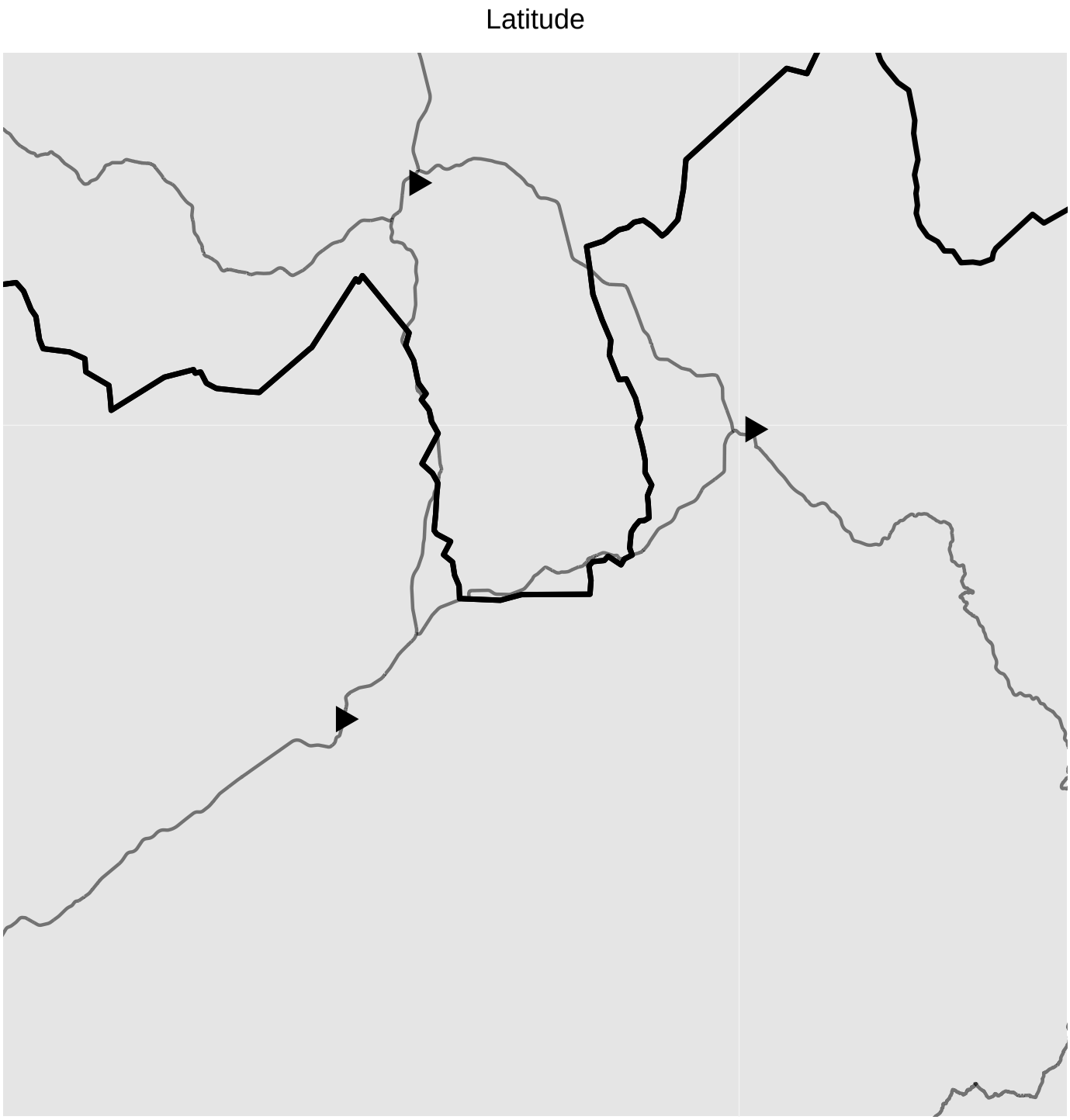
Latitude
Longitude

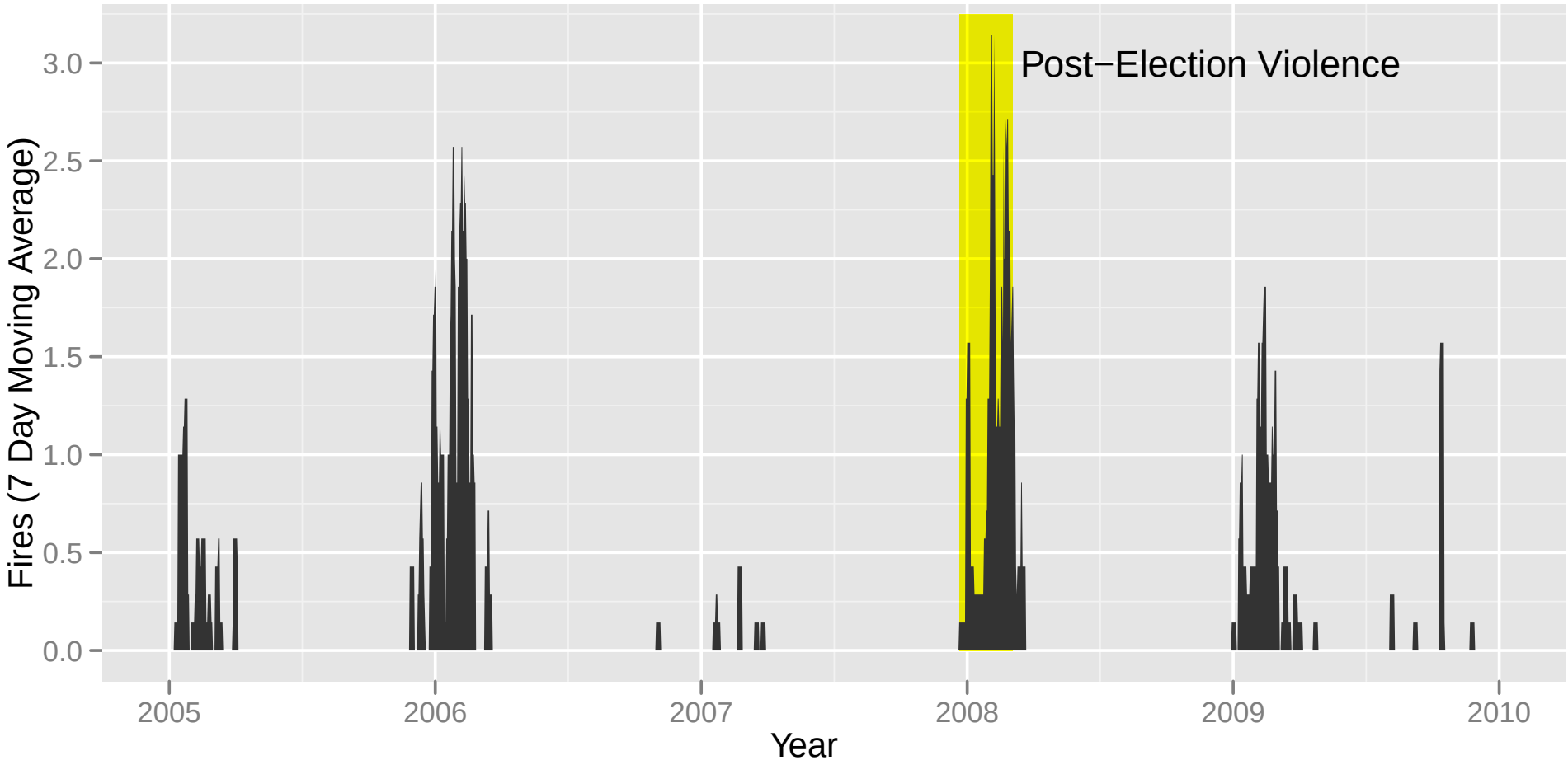
Post−Election Violence
Fires (7 Day Moving Average)
3.0
2.5
2.0
1.5
1.0
0.5
0.0
2005
2006
2007
2008
2009
2010
Year

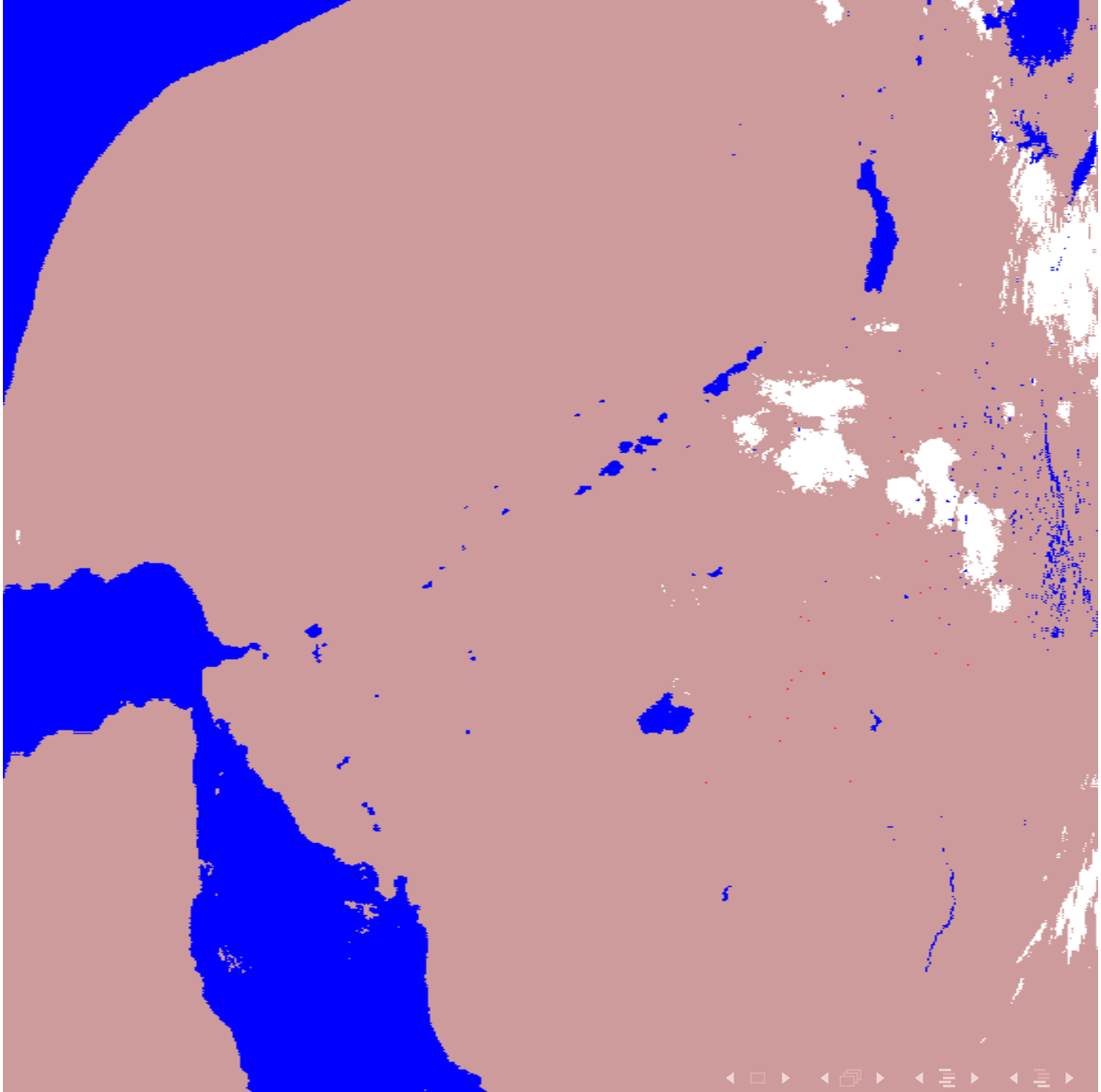

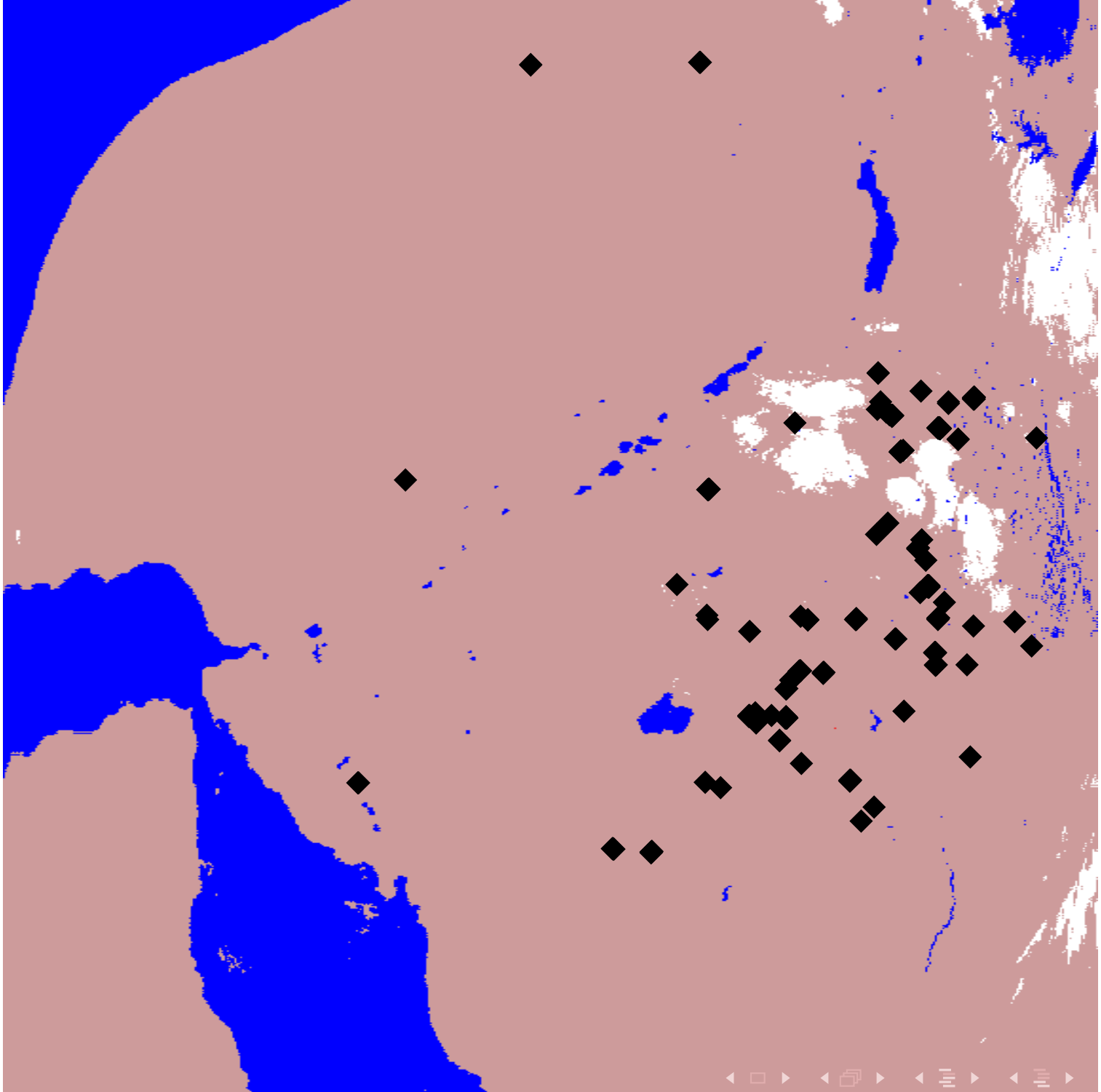

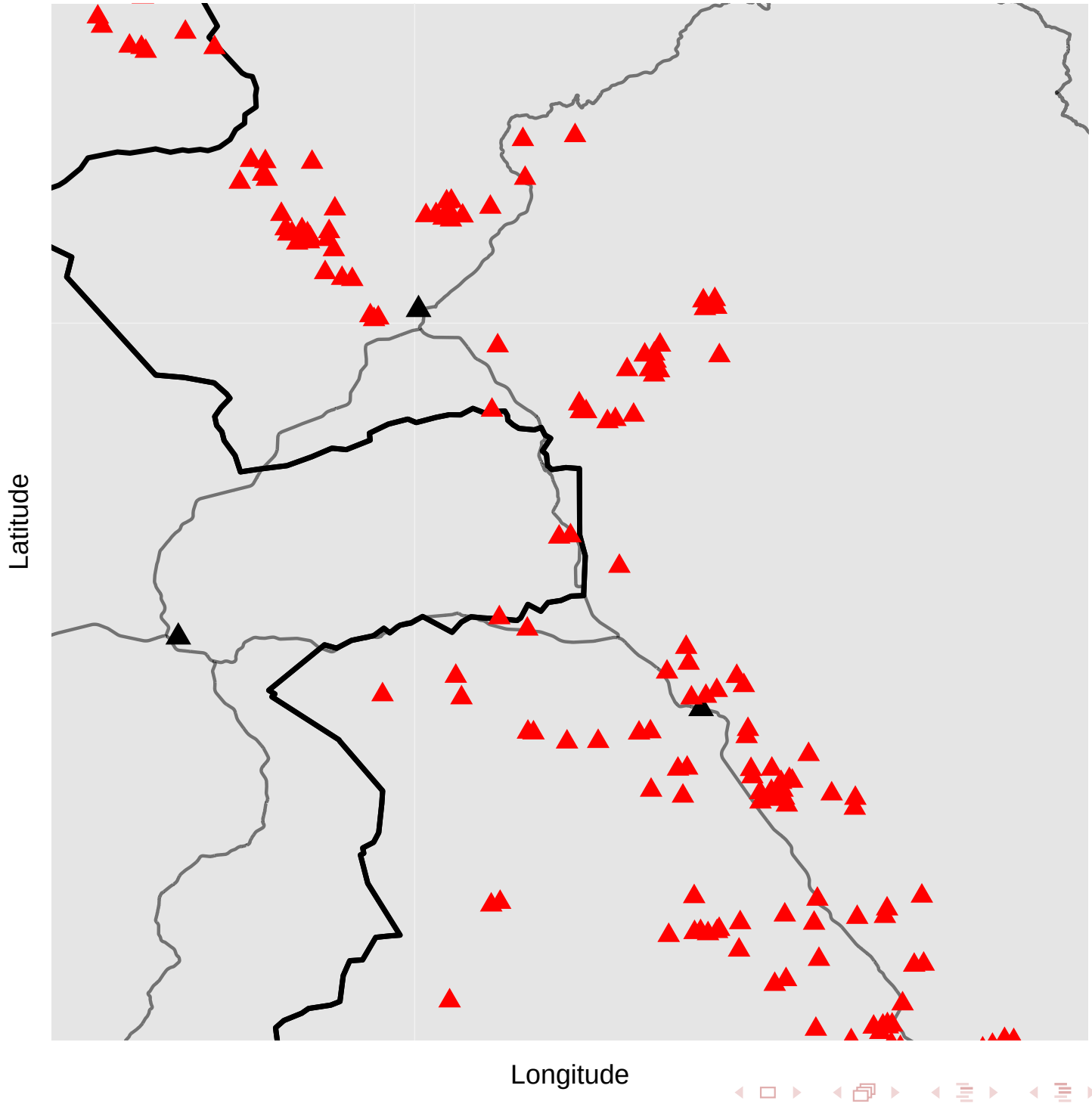
Latitude
Longitude

# Before Violence



# Violence Occurs

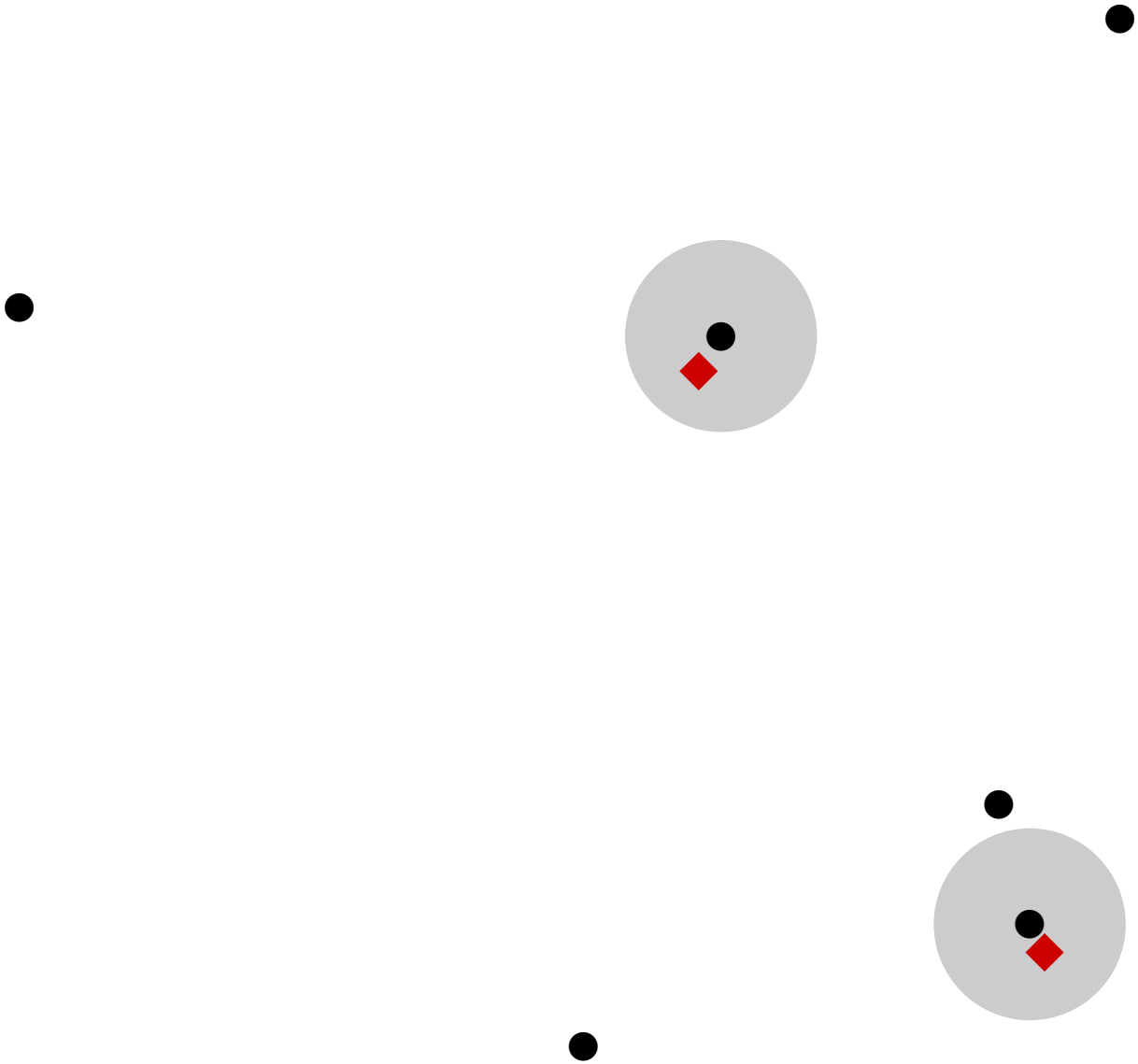

# After Violence

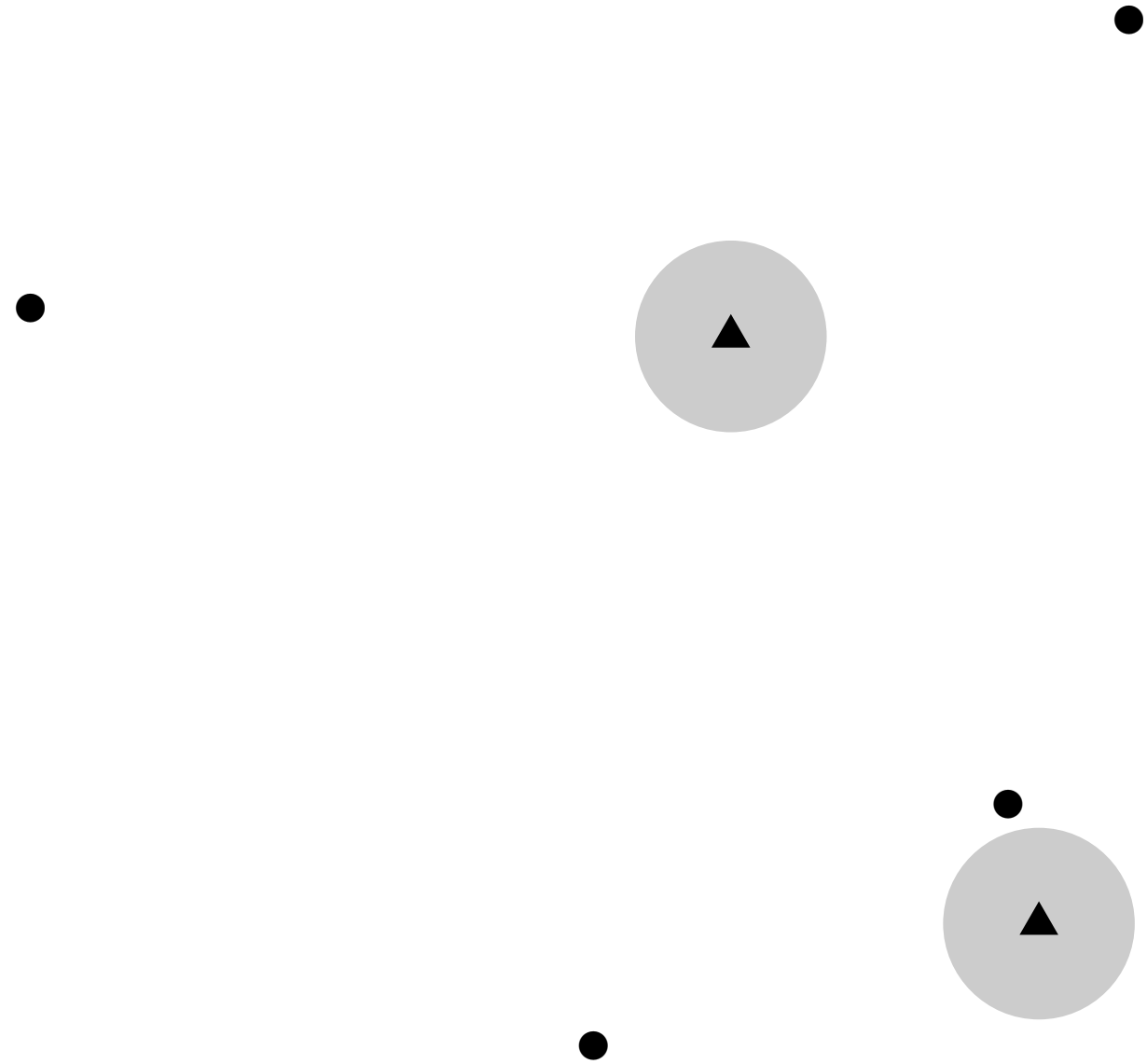

Latitude
Longitude

Latitude
Longitude

Polling Station Where Person Registered, 2007

Polling Station Where Person Registered, 2010

Location of Registration, 2007

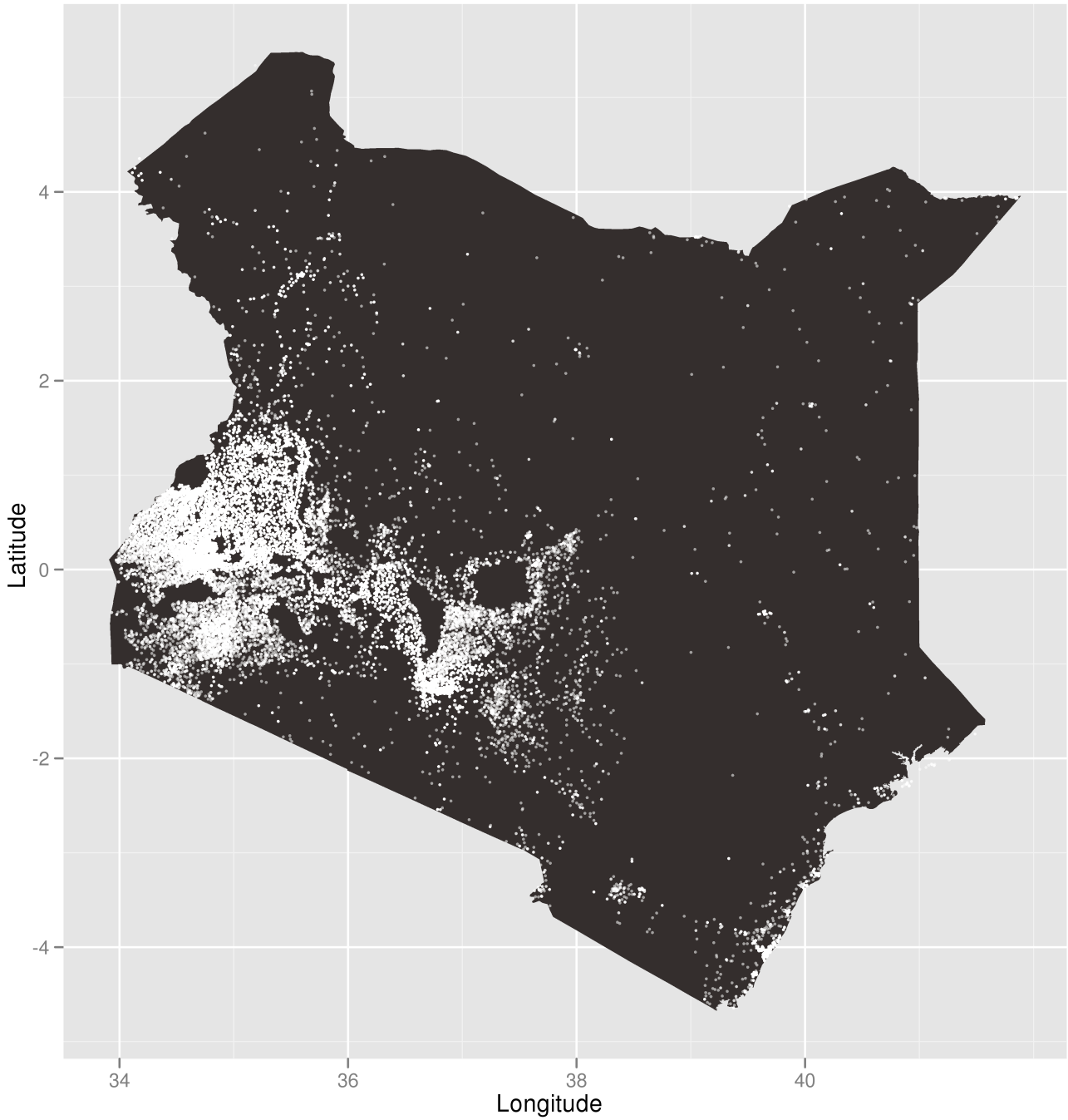


Location of Registration, 2010

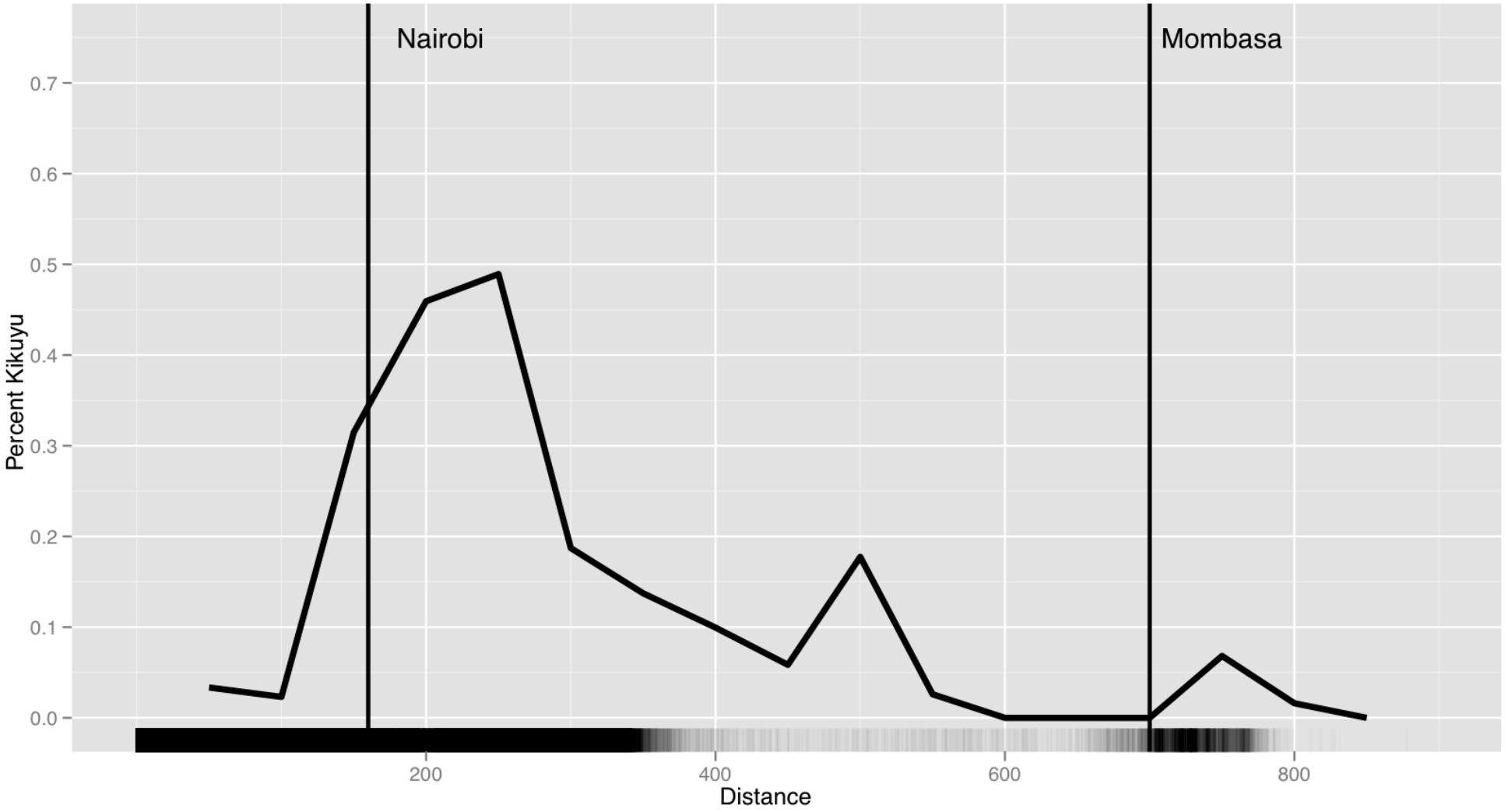
Nairobi
Mombasa
0.7
0.6
0.5
0.4
0.3
0.2
0.1
0.0
Percent Kikuyu
200
400
600
800
Distance

Latitude
Longitude


Latitude
Longitude


Latitude
Longitude

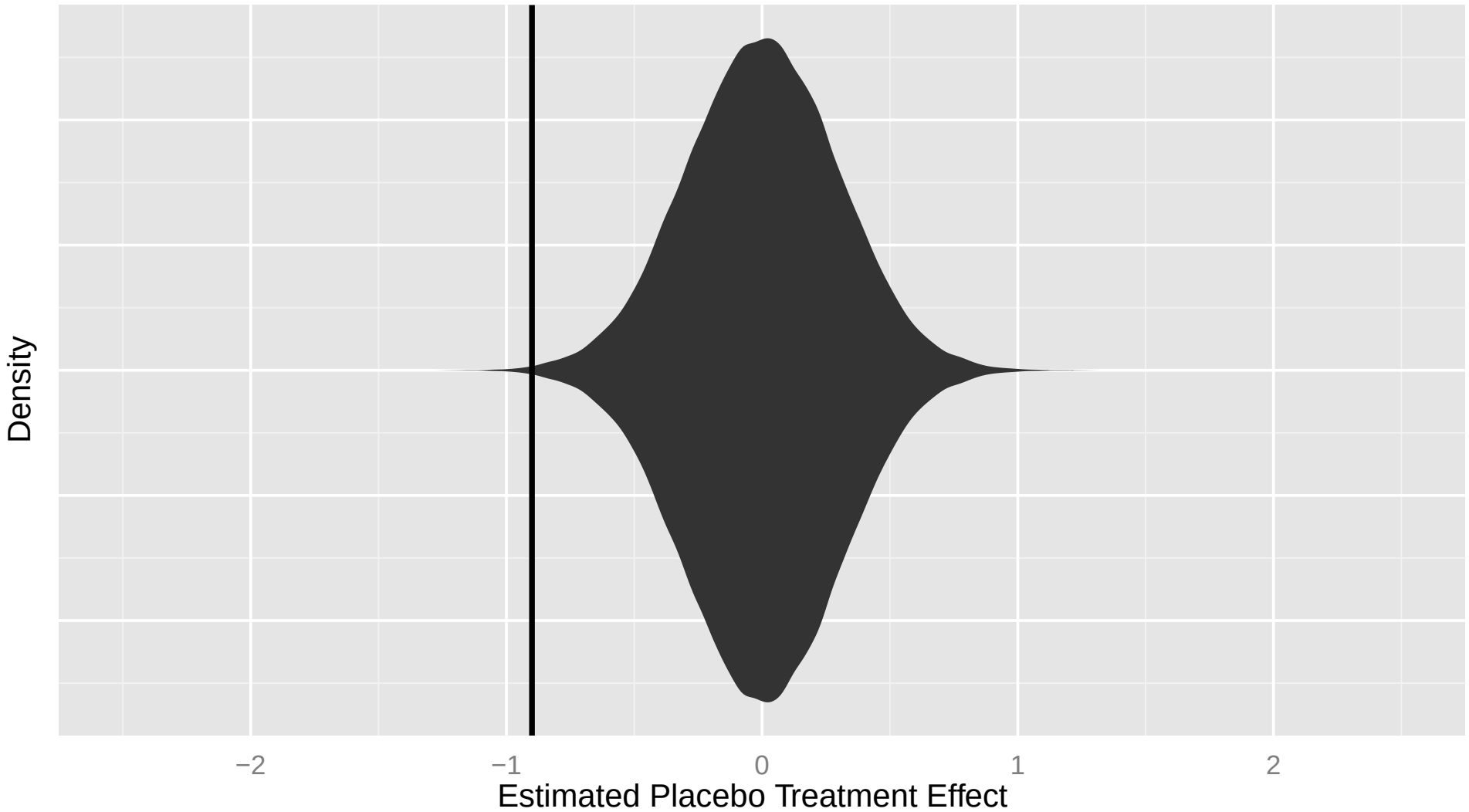
Density
−2
−1
0
1
2
Estimated Placebo Treatment Effect

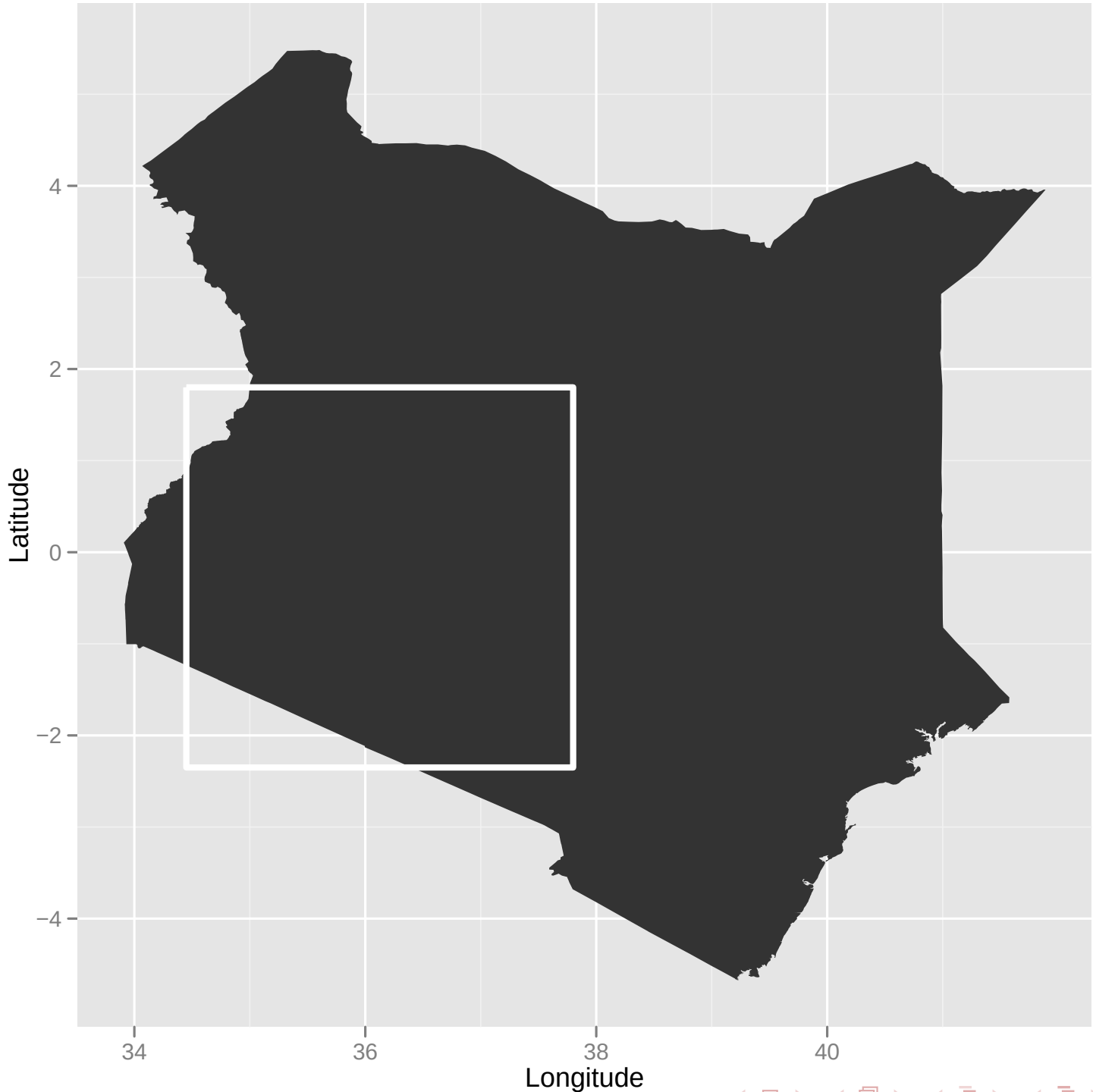
4
2
0
−2
−4
Latitude
34
36
38
40
Longitude

HARVARD UNIVERSITY LIBRARY JUN 13 1966
Econ 3060.109F

# POTENTIAL SETTLEMENT AREAS MAP
## (SCHEDULED AREAS)

1:1,000,000

MAP 2

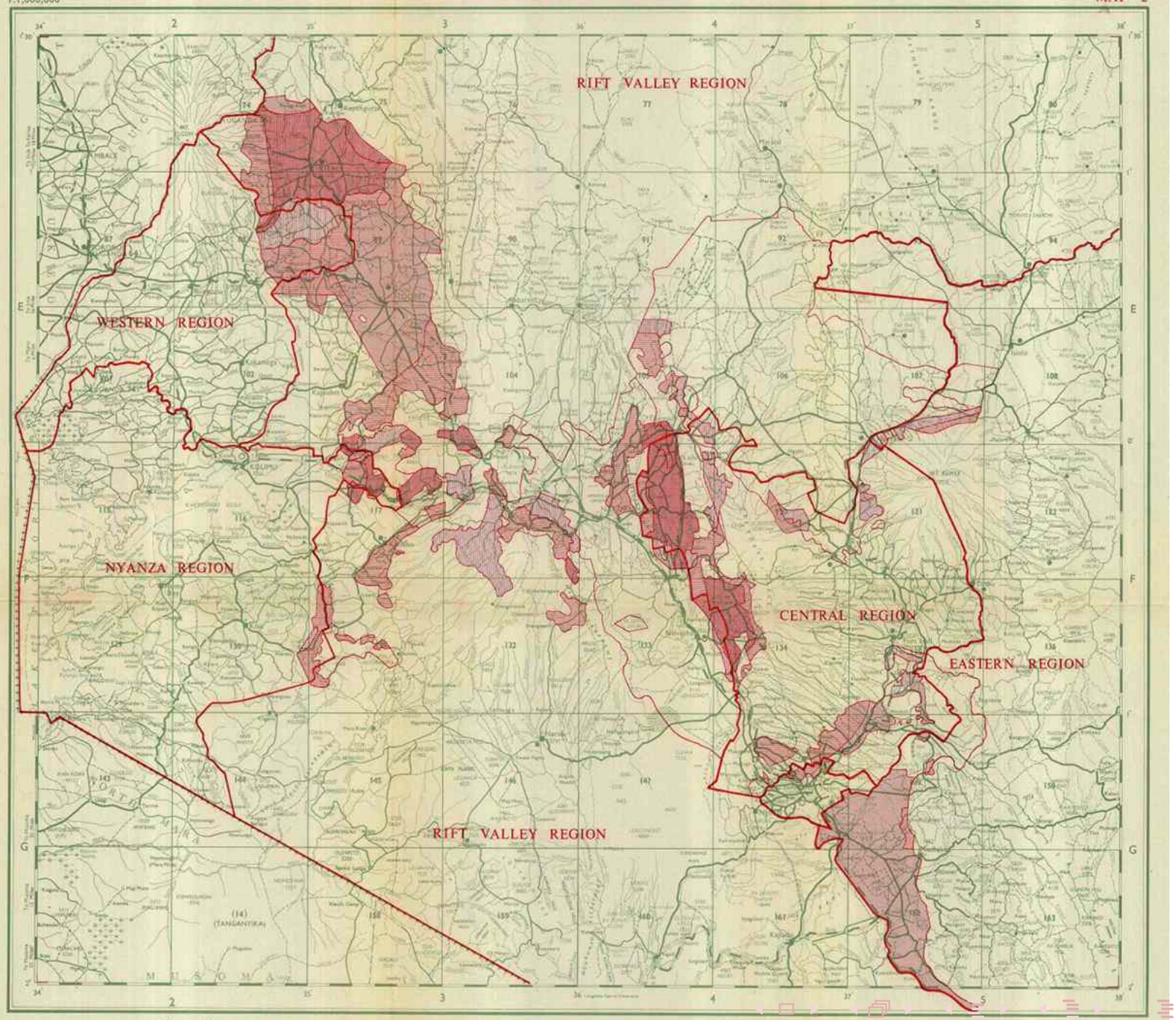

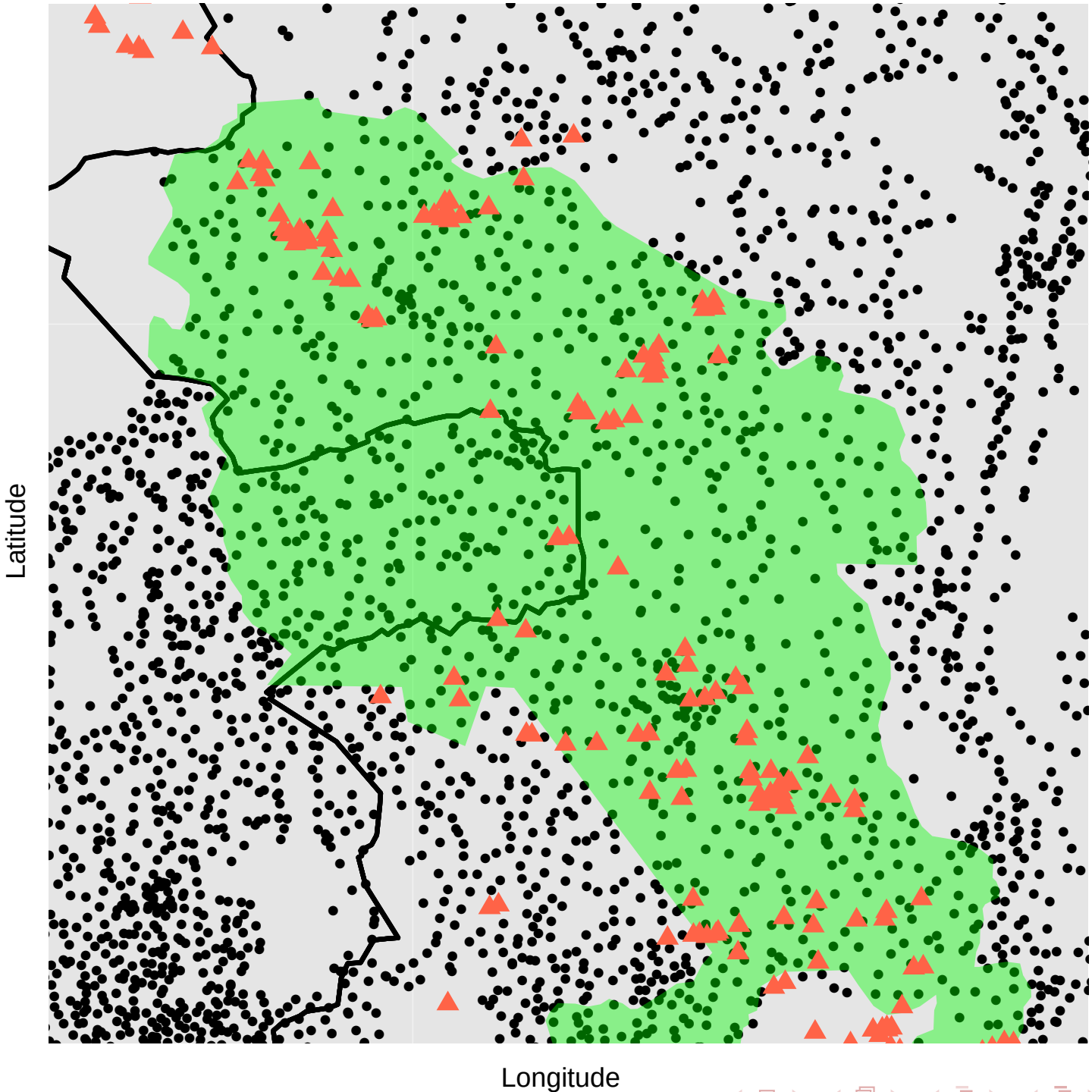
Latitude
Longitude