Weave: Web-based Analysis and Visualization Environment

PRESENTED BY ANDREW DUFILIE

UNIVERSITY OF MASSACHUSETTS LOWELL

STREAMING VECTOR DATA

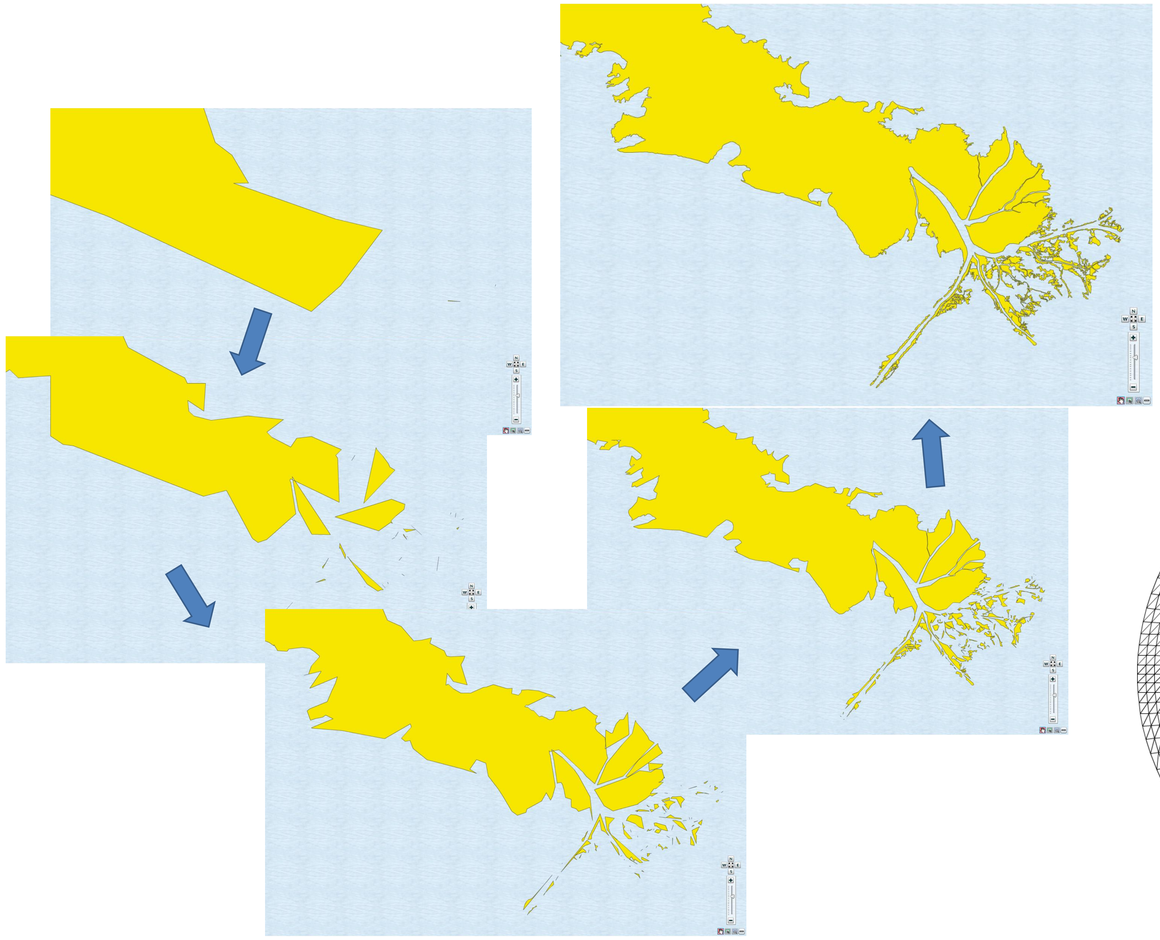

ON-THE-FLY REPROJECTIONS (WFS, WMS)

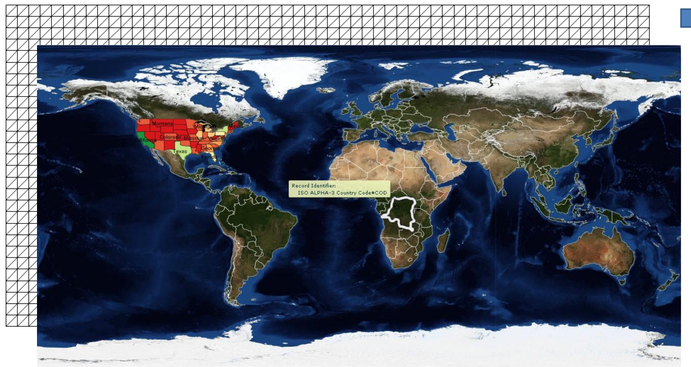

NASA OnEarth WMS (Lat/Long)

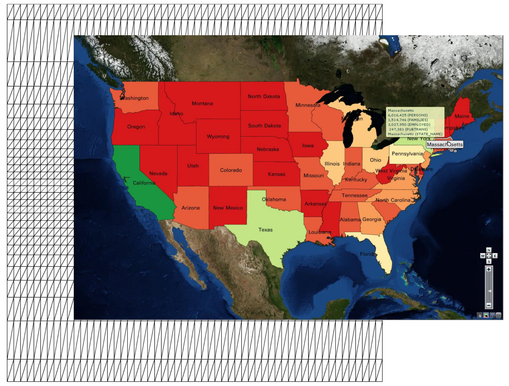

Mercator projection

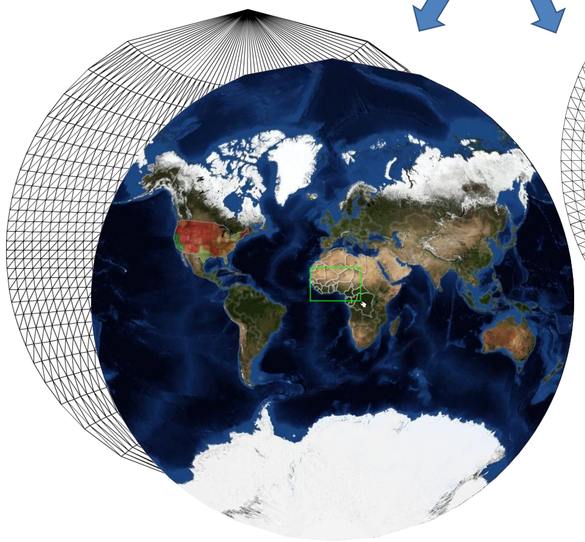

Van Der Grinten projection

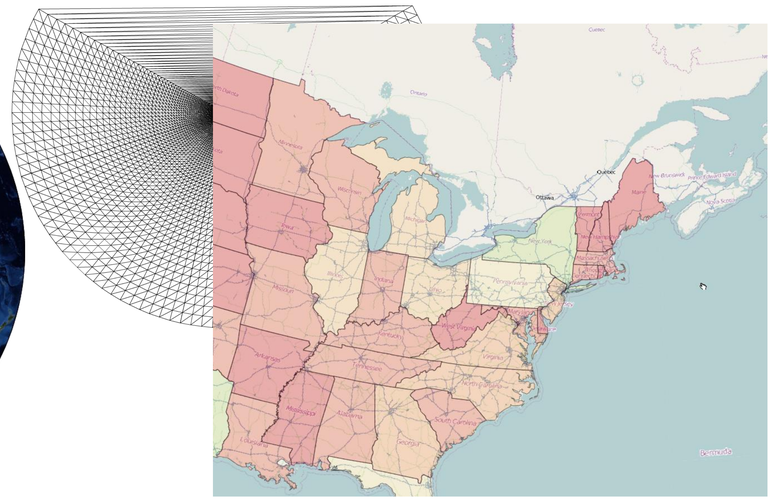

Open Street Maps reprojected into Massachusetts State Plane
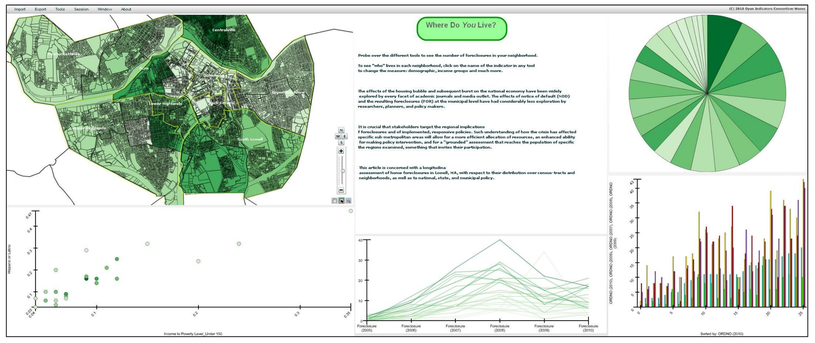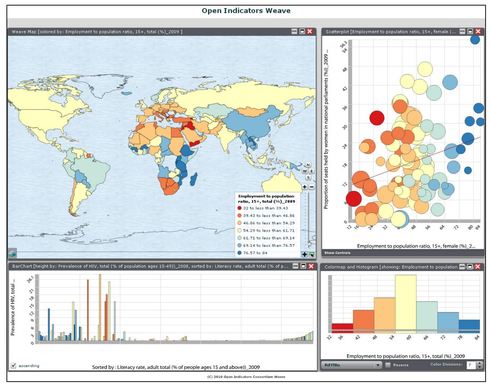
HIGHLY CUSTOMIZABLE VISUALIZATION INTERFACE